









Newtonville Neighborhood Parking District Map

LEGEND

-  TIGER Permit Only 7AM-4PM,*
-  TIGER Permit-AM; Bus Zone-PM
-  2 hour limit 8AM-4PM except by Newtonville permit**
-  Newtonville resident parking only, all days all hours
-  No parking any time
-  Newtonville permit parking, 8am - 4pm
-  pickup drop off zone
-  NNHS Staff Only

*150 students; max

Notes:

All regulations are in effect during school days, unless otherwise noted.

The following streets are private ways and are not part of the Newtonville Neighborhood Parking District: Briar Lane, Gibson Road, Otis Park, Phillips Lane, Prospect Park and Prospect Terrace. Otis Place is primarily a public way but is not part of the Newtonville Neighborhood Parking District.

Map Date: June 5, 2019.



****City Ordinance Sec. 19-181 (b):** Vehicles parked within any non-metered time-restricted parking space must be moved to a location beyond the nearest intersection or to a location outside an off-street municipal parking lot upon or before the expiration of the posted time limit and may not return for two hours. See Section 19 for additional parking rules.